





# Locational factors of Iron and Steel Industry

Name		Number		Class	4	Score	
------	--	--------	--	-------	---	-------	--

Figure 2a shows the locations of iron and steel plant X in region A. Figure 2b shows the surrounding environment of iron and steel plants X.

“Meaningful information” refers to the data from the sources that can support the argument in your answer.

SEE	THINK
	
What are the meaningful information?	Why is it meaningful?

## Sources

Figure 2a

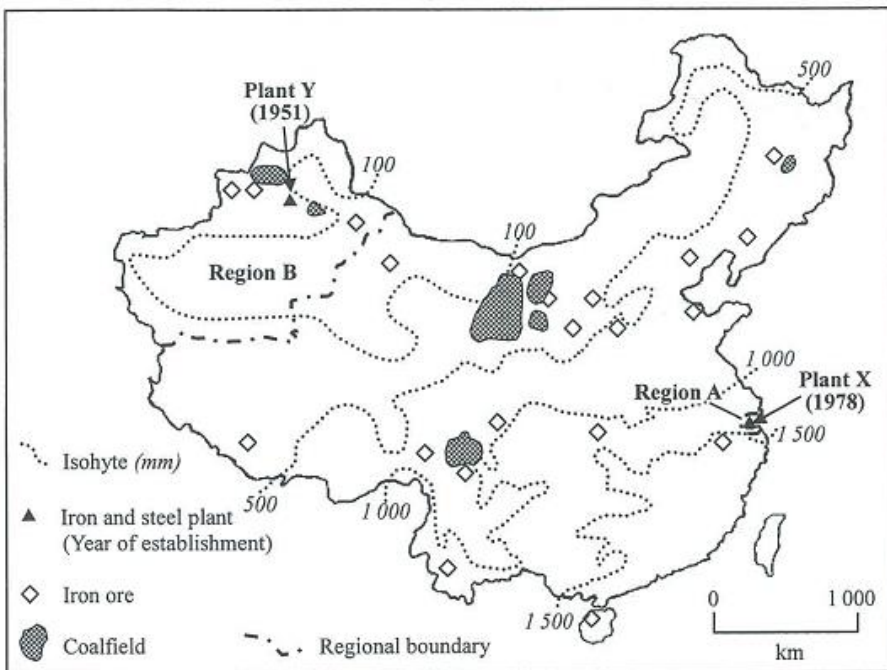


Figure 2b



①	
②	
③	
④	

**Question type**

**Quote evidences from ... , describe the locational advantages / disadvantages of ...**

How many requirements are there in this question?

<b>①</b>	What location factors do we need to consider for an iron and steel industry?
<b>②</b>	Quote evidences to support your answer
<b>③</b>	Why are the evidences mentioned important to iron and steel industry?

1. Describe the locational advantages of plant X. Quote evidences from Figures to support your answer.

<b>① Location factor</b>	<b>② Evidence from source</b>	<b>③ Explanation</b>
e.g. Access to market		<i>Include 3 geographical terms/concepts.</i>

In terms of market, apart from local market, iron and steel industry relies on overseas markets too.

According to (                    ) ,

It reflects that

<b>① Location factor</b>	<b>② Evidence from source</b>	<b>③ Explanation</b>
		<i>Include 3 geographical terms/concepts.</i>

① Location factor	② Evidence from source	③ Explanation
		<i>Include 3 geographical terms/concepts.</i>

① Location factor	② Evidence from source	③ Explanation
		<i>Include 3 geographical terms/concepts.</i>

### Self-evaluation

Dimension	Items	performance		
		I nailed it!	I can do better!	I don't think I did that...
A. Geographical knowledge	i. Use of geographical concepts (at least <b>3</b> per paragraph)			<i>Why?</i>
	ii. Map reading (can identify features on map)			<i>Why?</i>
	iii. Aerial photos interpretation (can identify features on the image)			<i>Why?</i>
B. Skills	i. Topic sentence			<i>Why?</i>
	ii. Using sources (Be able to use "According to ..." correctly)			<i>Why?</i>
	iii. Explanation (be able to use "It reflects that ..." correctly)			<i>Why?</i>

# HOMework

Figure 2a shows the development stages of the iron and steel industry in China and the locations of iron and steel plant A. Figure 2b is the site map of iron and steel plants A.

Figure 2a

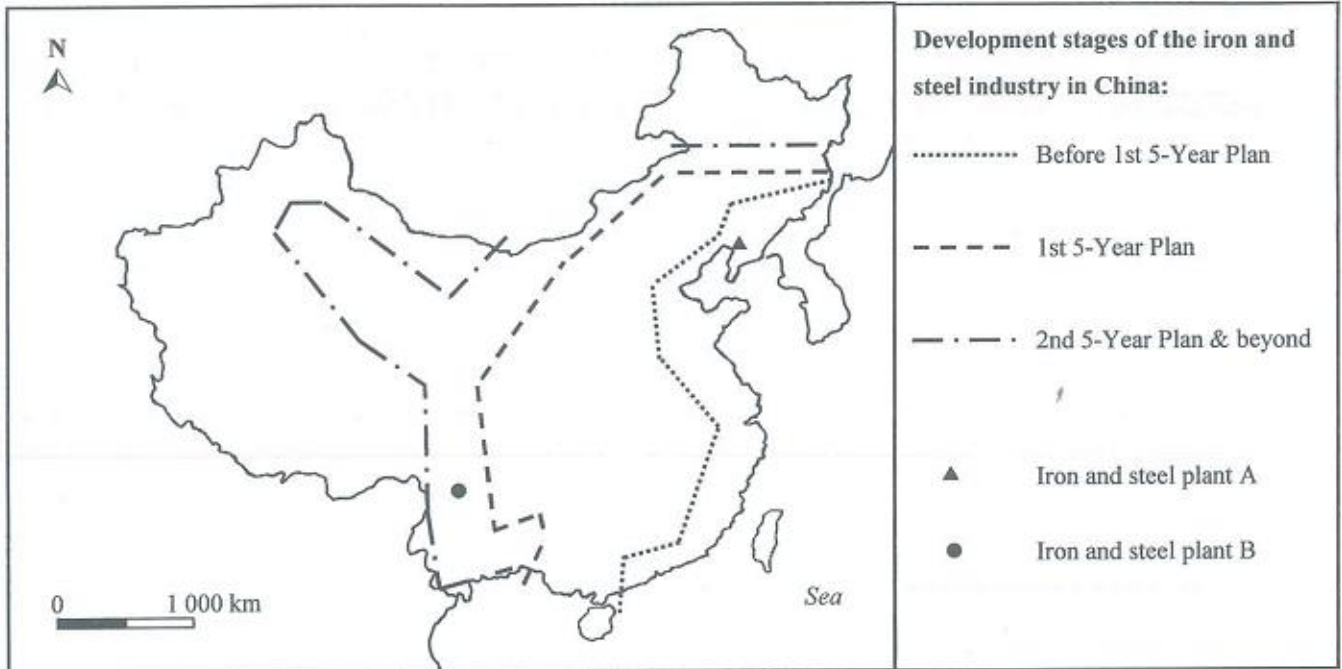
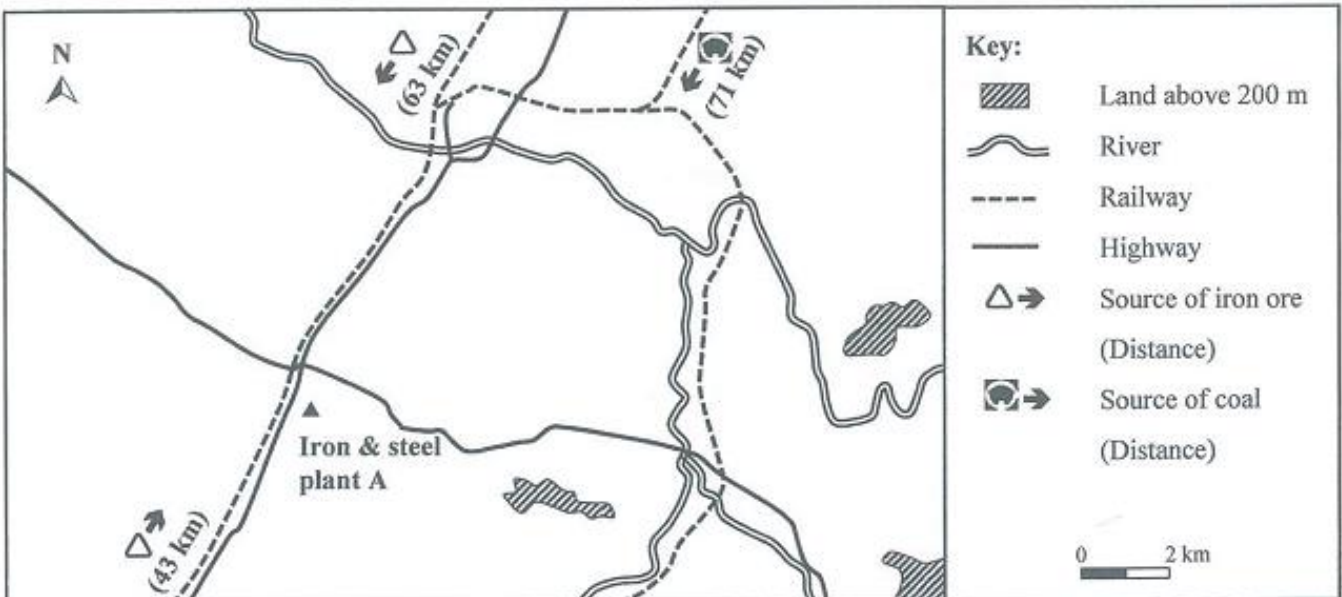


Figure 2b





## Key Geographical terms

**Try to use AT LEAST 3 key terms in a paragraph.**

1.	2.
3.	4.
5.	6.
7.	8.
9.	10.
11.	12.
13.	14.
15.	16.
17.	18.
19.	20.